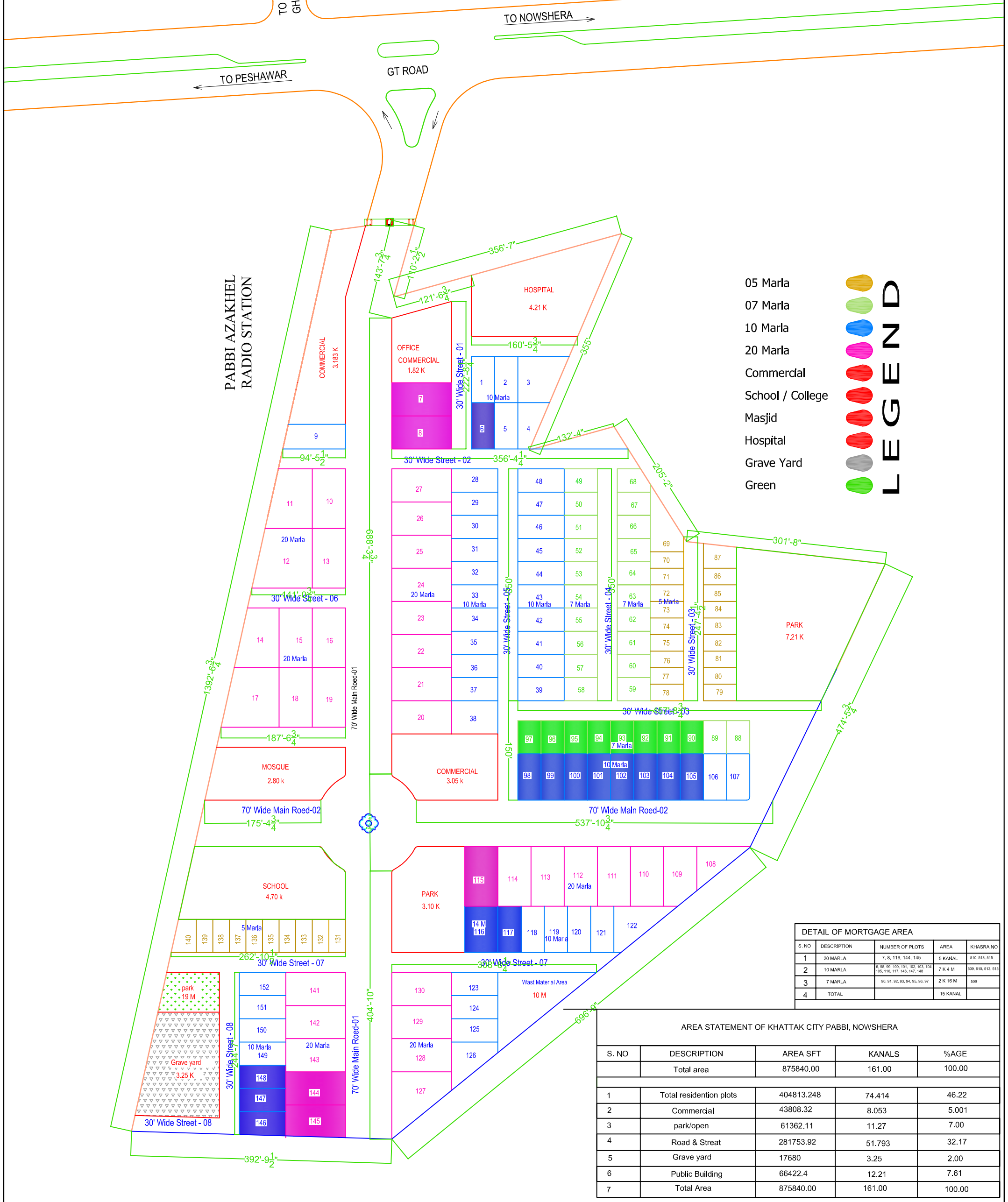


TMA PABBI

**Approved Site/ Master Plans of Housing Societies of TMA Pabbi
as on 02-06-2021**

KHATTAK CITY

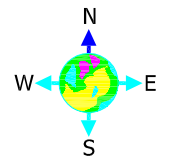
PABBI



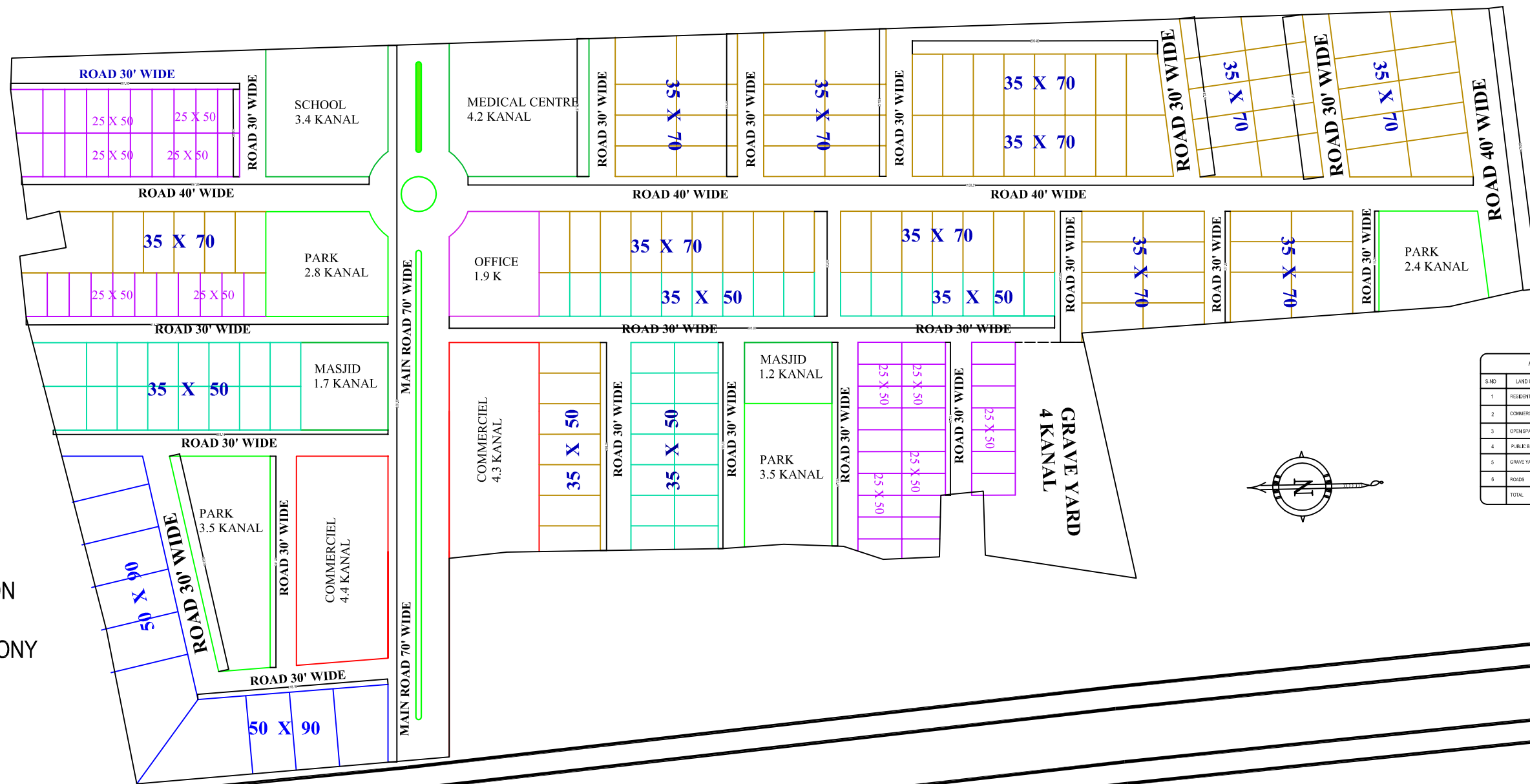
- 05 Marla
 07 Marla
 10 Marla
 20 Marla
 Commercial
 School / College
 Masjid
 Hospital
 Grave Yard
 Green
- LEGEND**

S. NO	DESCRIPTION	NUMBER OF PLOTS	AREA	KHASRA NO
1	20 MARLA	7, 8, 116, 144, 145	5 KANAL	510, 513, 515
2	10 MARLA	5, 98, 99, 100, 101, 102, 103, 104, 105, 116, 117, 146, 147, 148	7 K 4 M	508, 510, 513, 515
3	7 MARLA	90, 91, 92, 93, 94, 95, 96, 97	2 K 16 M	509
4	TOTAL		15 KANAL	

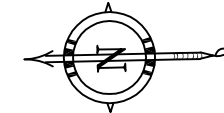
AREA STATEMENT OF KHATTAK CITY PABBI, NOWSHERA				
S. NO	DESCRIPTION	AREA SFT	KANALS	%AGE
	Total area	875840.00	161.00	100.00
1	Total residence plots	404813.248	74.414	46.22
2	Commercial	43808.32	8.053	5.001
3	park/open	61362.11	11.27	7.00
4	Road & Street	281753.92	51.793	32.17
5	Grave yard	17680	3.25	2.00
6	Public Building	66422.4	12.21	7.61
7	Total Area	875840.00	161.00	100.00



GRID STATION
&
WAPDA COLONY



AREA USE DISTRIBUTION				
S/NO	LAND USE	AREA (KANALS)	%AGE	NOTATION
1	RESIDENTIAL	81.00	46.82	
2	COMMERCIAL	8.60	4.97	
3	OPEN SPACES/GB	14.40	8.32	
4	PUBLIC BUILDINGS	12.75	7.37	
5	GRAVE YARD	4.00	2.31	
6	ROADS	12.25	6.89	
TOTAL		173.00	100.00	



CHERAT ROAD

PHA HOUSING
SCHEME JALozAI

ENGINEERING
UNIVERSITY
JALozAI CAMPUS

**MASTER PLAN
UNIVERSITY MODAL
TOWN JALozAI**